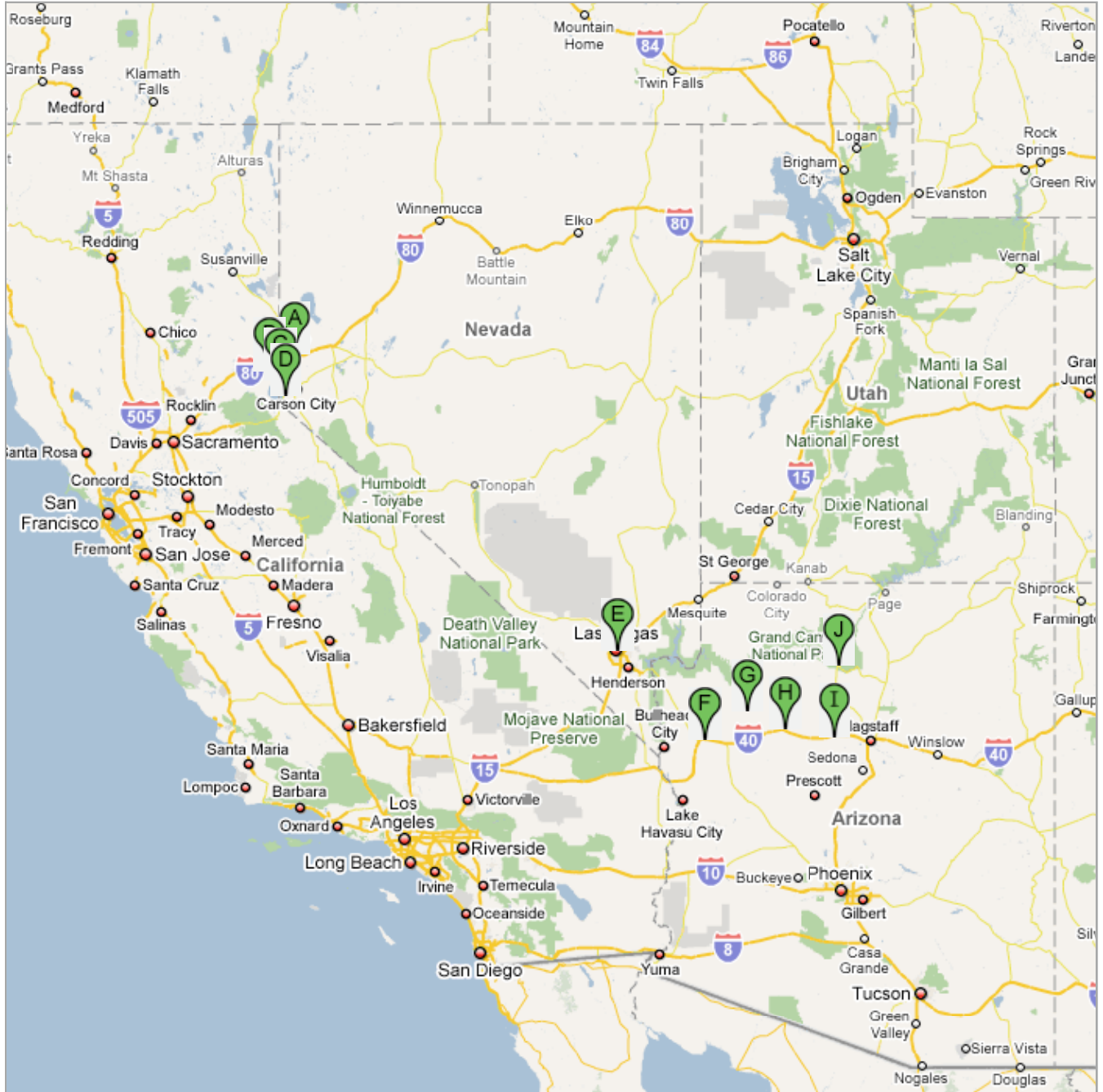









**Directions to Grand Canyon National Park, Williams, AZ 86046**  
812 mi – about 16 hours 13 mins


**Save trees. Go green!**




Download Google Maps on your phone at [google.com/gmm](http://google.com/gmm)




 Reno, NV


- |   |   |  |
|---|---|--|
|  | 1. Head <b>north</b> on <b>395/N Virginia St</b> toward <b>E 5th St</b><br>About 1 min                      | go 0.3 mi<br>total 0.3 mi                    |
|  | 2. Turn <b>left</b> at <b>W 8th St</b><br>About 1 min   | go 397 ft<br>total 0.4 mi                    |
|  | 3. Take the ramp onto <b>I-80 W</b><br>Entering California<br>About 28 mins                                 | go 29.6 mi<br>total 30.0 mi                  |
|   | 4. Take exit <b>188</b> for <b>State Hwy 267/State Hwy 89</b> toward <b>Sierraville</b><br>About 1 min      | go 0.5 mi<br>total 30.5 mi                   |
|  | 5. Turn <b>right</b> at <b>CA-89</b> (signs for <b>Sierraville/Truckee/CA-89/Loyalton</b> )<br>About 2 mins | go 0.5 mi<br>total 31.0 mi                   |
|   |   | Total: <b>31.0 mi</b> – about <b>32 mins</b> |


 Truckee, CA

- |   |  |  |
|---|--|--|
|  | 6. Head <b>south</b> on <b>CA-89</b> toward <b>Donner Pass Rd/Donner Summit Rd</b><br>About 2 mins | go 0.7 mi<br>total 0.7 mi                    |
|  | 7. Continue on <b>CA-267</b><br>About 18 mins  | go 11.2 mi<br>total 11.9 mi                  |
|  | 8. Turn <b>left</b> at <b>Speckled Ave</b><br>About 2 mins   | go 0.6 mi<br>total 12.5 mi                   |
|   |  | Total: <b>12.5 mi</b> – about <b>22 mins</b> |

 Kings Beach, CA









- |   |  |  |
|---|--|--|
|   | 9. Head <b>east</b> on <b>Speckled Ave</b> toward <b>Fox St</b>                          | go 0.2 mi<br>total 0.2 mi                    |
|  | 10. Turn <b>right</b> at <b>Beaver St</b><br>About 2 mins                                | go 0.8 mi<br>total 1.0 mi                    |
|  | 11. Turn <b>left</b> at <b>CA-28/N Lake Blvd</b><br>Entering Nevada<br>About 2 mins      | go 0.7 mi<br>total 1.7 mi                    |
|  | 12. Continue on <b>Lakeshore Blvd/NV-28</b><br>Continue to follow NV-28<br>About 26 mins | go 16.0 mi<br>total 17.7 mi                  |
|  | 13. Slight <b>right</b> toward <b>US-50</b>  | go 0.2 mi<br>total 17.9 mi                   |
|  | 14. Slight <b>right</b> at <b>US-50</b><br>About 3 mins                                  | go 2.2 mi<br>total 20.1 mi                   |
|   |  | Total: <b>20.1 mi</b> – about <b>34 mins</b> |

 Glenbrook, Nevada

- |   |  |                             |
|---|--|-----------------------------|
|  | 15. Head <b>east</b> on <b>US-50</b> toward <b>Old Hwy 50</b><br>About 14 mins | go 12.1 mi<br>total 12.1 mi |
|  | 16. Turn <b>left</b> at <b>S Carson St/US-395</b><br>About 7 mins              | go 3.4 mi<br>total 15.5 mi  |

- 
17. Turn **right** at **US-395/US-50/E William St**  
Continue to follow US-50  
About 44 mins
go 35.0 mi  
total 50.5 mi
- 
18. Turn **right** at **Commerce Way/US-95/US-95A**  
Continue to follow US-95A  
About 11 mins
go 9.1 mi  
total 59.6 mi
- 
19. Continue on **Commerce Way/US-95**  
Continue to follow US-95  
About 24 mins
go 21.6 mi  
total 81.2 mi
- 
20. Turn **left** at **W Goldfield Ave/US-95/US-95A**  
About 2 mins
go 1.0 mi  
total 82.2 mi
- 
21. Turn **left** at **McGowan Ln/US-95/US-95A**  
Continue to follow US-95  
About 26 mins
go 23.3 mi  
total 105 mi
- 
22. Turn **right** to stay on **US-95**  
About 38 mins
go 33.4 mi  
total 139 mi
- 
23. Turn **left** at **5th St/US-95**  
Continue to follow US-95  
About 3 hours 38 mins
go 197 mi  
total 336 mi
- 
24. Turn **left** at **2nd St/US-95**  
Continue to follow US-95  
About 1 hour 49 mins
go 106 mi  
total 442 mi
- 25. Take exit **85** for **Craig Rd**
go 0.4 mi  
total 442 mi
- 
26. Turn **left** at **W Craig Rd**  
About 1 min
go 0.3 mi  
total 442 mi
- 
27. Turn **right** at **N Rainbow Blvd**  
About 2 mins
go 0.5 mi  
total 443 mi

Total: **443 mi** – about **8 hours 16 mins**

- 
Las Vegas, NV
total 0.0 mi
- 28. Head **south** on **N Rainbow Blvd** toward **Riverdale Way**  
About 2 mins
go 1.0 mi  
total 1.0 mi
- 
29. Turn **right** at **W Cheyenne Ave**  
About 1 min
go 0.3 mi  
total 1.3 mi
- 
30. Turn **left** to merge onto **US-95 S**  
About 10 mins
go 7.6 mi  
total 9.0 mi
- 
31. Continue on **I-515 S**  
About 20 mins
go 20.7 mi  
total 29.7 mi
- 
32. Continue on **US-93 S**  
About 7 mins
go 5.6 mi  
total 35.3 mi
- 
33. Turn **left** at **NV-93**  
About 3 mins
go 1.4 mi  
total 36.8 mi
- 
34. Continue on **US-93**  
Entering Arizona  
About 1 hour 32 mins
go 77.1 mi  
total 114 mi
- 
35. Turn **left** onto the **AZ-93 S/I-40 E** ramp to **Flagstaff/Phoenix**  
About 1 min
go 0.3 mi  
total 114 mi

- 40

**36. Merge onto I-40 E**  
About 3 mins

go 3.6 mi  
total 118 mi
  - 37. Take exit 53 for Historic Loop 66/Andy Devine Ave toward State Hwy 66 E**

go 0.2 mi  
total 118 mi
  - 93

**38. Turn right at 93/E Andy Devine Ave/B-40/Historic 66**  
About 2 mins

go 0.5 mi  
total 119 mi
  - ↷

**39. Turn right at Airfield Ave**  
About 1 min

go 0.4 mi  
total 119 mi
- Total: 119 mi – about 2 hours 22 mins**

F Kingman, AZ total 0.0 mi

- 40. Head east on Airfield Ave toward Boulder Ave**  
About 1 min

go 0.4 mi  
total 0.4 mi
  - ↶

**41. Turn left at 93/E Andy Devine Ave/B-40/Historic 66**  
Continue to follow E Andy Devine Ave/B-40/Historic 66  
About 5 mins

go 1.7 mi  
total 2.1 mi
  - 66

**42. Continue on AZ-66**  
About 1 hour 8 mins

go 45.4 mi  
total 47.4 mi
- Total: 47.4 mi – about 1 hour 14 mins**

G Peach Springs, AZ total 0.0 mi

- 66

**43. Head east on AZ-66 toward Honaga Rd**  
About 57 mins

go 37.5 mi  
total 37.5 mi
- Total: 37.5 mi – about 56 mins**

H Seligman, AZ total 0.0 mi

- 40

**44. Head east on 40/AZ-66/E Chino Ave toward Lampport St**  
Continue to follow 40  
About 4 mins

go 2.4 mi  
total 2.4 mi
  - 40

**45. Turn left to merge onto I-40 E**  
About 32 mins

go 38.2 mi  
total 40.5 mi
  - 46. Take exit 161 for I-40/US-66 toward Williams**

go 0.5 mi  
total 41.0 mi
  - 40

**47. Turn right at 40/W Route 66 (signs for Williams)**  
About 4 mins

go 1.7 mi  
total 42.7 mi
- Total: 42.7 mi – about 41 mins**

I Williams, AZ total 0.0 mi

- 40

**48. Head east on 40/Bill Williams Ave/E Route 66 toward S Lewis St**  
Continue to follow 40/E Route 66  
About 5 mins

go 2.2 mi  
total 2.2 mi
- 64


**49. Continue on AZ-64**  
About 1 hour 1 min

go 54.9 mi  
total 57.1 mi
- ↶


**50. Turn left at Grand Canyon National Park**  
About 2 mins

go 0.5 mi  
total 57.6 mi
- 51. Continue straight to stay on Grand Canyon National Park**

go 0.3 mi  
total 57.9 mi

-  52. Turn **left** at **S Entrance Rd**  
About 2 mins go 0.7 mi  
total 58.6 mi
-  53. Turn **left** at **Village Loop Dr** go 194 ft  
total 58.6 mi
-  54. Turn **left** at **Navajo St** go 0.1 mi  
total 58.8 mi
-  55. Turn **left** to stay on **Navajo St** go 236 ft  
total 58.8 mi
-  56. Turn **left** at **Juniper Hill** go 0.2 mi  
total 59.0 mi
-  57. Turn **left** at **Sunset Dr**  
About 1 min go 0.2 mi  
total 59.2 mi

Total: **59.2 mi** – about **1 hour 13 mins**

 Grand Canyon National Park, Williams, AZ 86046

These directions are for planning purposes only. You may find that construction projects, traffic, weather, or other events may cause conditions to differ from the map results, and you should plan your route accordingly. You must obey all signs or notices regarding your route.

Map data ©2009 , Sanborn, Tele Atlas