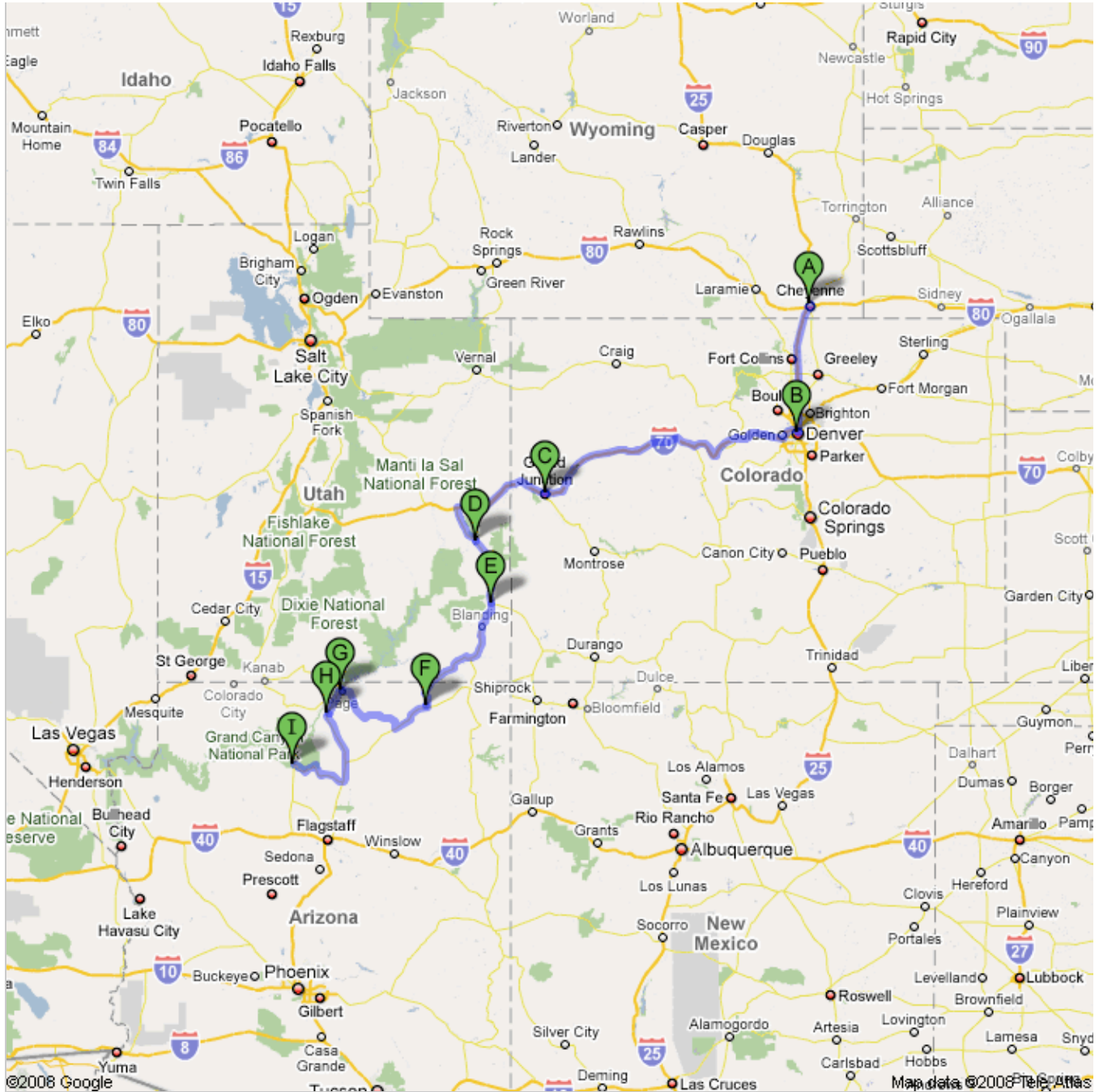





Directions to Grand Canyon National Park, Williams, AZ 86046
866 mi – about 15 hours 21 mins


Save trees. Go green!





Download Google Maps on your phone at google.com/gmm



 Cheyenne, WY

	1. Head southwest on E 22nd St toward Central Ave/US-85	go 341 ft total 341 ft
	2. Turn left at Central Ave/US-85 Continue to follow US-85 About 3 mins	go 1.4 mi total 1.5 mi
	3. Slight right to merge onto I-80 W About 2 mins	go 2.4 mi total 4.0 mi
	4. Take exit 359A to merge onto I-25 S/US-87 S toward Denver Entering Colorado About 1 hour 20 mins	go 94.7 mi total 98.6 mi
	5. Take exit 213 for Park Ave About 2 mins	go 1.0 mi total 99.6 mi
	6. Merge onto 23rd St/Fox St/Park Ave W Continue to follow Fox St	go 0.4 mi total 100 mi
	7. Continue on 22nd St About 1 min	go 0.3 mi total 100 mi
	8. Turn left at CO-33/Lawrence St About 1 min	go 486 ft total 100 mi
Total: 100 mi – about 1 hour 31 mins		

 Denver, CO

	9. Head northwest on 23rd St/Park Ave W toward CO-33/Larimer St Continue to follow Park Ave W About 2 mins	go 0.9 mi total 0.9 mi
	10. Take the ramp to I-70 N/Grand Jct/Limon About 2 mins	go 0.9 mi total 1.8 mi
	11. Follow signs for I-70 W/Arvada/Grand Jct and merge onto I-70 W About 3 hours 43 mins	go 243 mi total 245 mi
	12. Take exit 31 for Horizon Dr toward Grand Jct	go 0.2 mi total 245 mi
	13. Turn left at Horizon Dr (signs for Horizon Dr) About 3 mins	go 1.0 mi total 246 mi
	14. At the traffic circle, take the 2nd exit and stay on Horizon Dr About 2 mins	go 0.7 mi total 247 mi
	15. Turn left at 26 1/2 Rd About 1 min	go 0.3 mi total 247 mi
	16. Turn right at F Rd/Patterson Rd About 1 min	go 0.2 mi total 248 mi
Total: 248 mi – about 3 hours 55 mins		



Grand Junction, CO

total 0.0 mi

- 17. Head **west** on **F Rd/Patterson Rd** toward **Park Dr**
About 4 mins

go 1.8 mi
total 1.8 mi
 - 18. Turn **left** at **24 1/2 Rd**

go 0.3 mi
total 2.1 mi
 - 19. Turn **right** at **70/US-50/US-6**
About 5 mins

go 3.1 mi
total 5.2 mi
 - 20. Turn **left** to merge onto **I-70 W**
Entering Utah
About 1 hour 1 min

go 74.9 mi
total 80.1 mi
 - 21. Take exit **182** for **US-191** toward **Moab**

go 0.3 mi
total 80.4 mi
 - 22. Turn **left** at **US-191** (signs for **Moab**)
About 33 mins

go 28.8 mi
total 109 mi
 - 23. Continue on **UT-191**
About 2 mins

go 1.4 mi
total 111 mi
 - 24. Continue on **N Main St/US-191**
Continue to follow N Main St
About 2 mins

go 1.3 mi
total 112 mi
 - 25. Turn **right** at **W Center St**

go 23 ft
total 112 mi
- Total: 112 mi – about 1 hour 47 mins**



Moab, UT

total 0.0 mi

- 26. Head **east** on **W Center St** toward **N Main St/US-191**

go 23 ft
total 23 ft
 - 27. Turn **right** at **S Main St/US-191**
Continue to follow S Main St
About 3 mins

go 1.8 mi
total 1.8 mi
 - 28. Continue on **UT-191**
About 23 mins

go 20.8 mi
total 22.7 mi
 - 29. Continue on **US-191**
About 34 mins

go 31.3 mi
total 54.0 mi
 - 30. Turn **left** at **E Center St/US-491**
About 1 min

go 0.3 mi
total 54.3 mi
- Total: 54.3 mi – about 1 hour 1 min**




Monticello, UT


total 0.0 mi

- 31. Head **west** on **E Center St/US-491** toward **S 200 E**


go 0.3 mi
total 0.3 mi

- 


32. Turn **left** at **S Main St/US-191**
Continue to follow US-191
About 13 mins

go 11.2 mi
total 11.5 mi
- 


33. Continue on **UT-191**
About 8 mins

go 7.1 mi
total 18.6 mi
- 


34. Continue on **N Grayson Pkwy/US-191**
Continue to follow US-191
About 3 mins

go 2.3 mi
total 21.0 mi
- 


35. Turn **left** at **S Main St/US-191**
Continue to follow S Main St
About 4 mins

go 3.0 mi
total 23.9 mi
- 

36. Continue on **UT-191**
About 8 mins

go 7.1 mi
total 31.0 mi
- 

37. Continue on **US-191**
About 22 mins


go 20.1 mi
total 51.1 mi
- 

38. Continue on **US-163**
Entering Arizona
About 1 hour 11 mins


go 64.0 mi
total 115 mi

Total: 115 mi – about 2 hours 9 mins


 Kayenta, AZ total 0.0 mi

- 


39. Head **southeast** on **Main St/US-163** toward **E Pinion Dr**
About 1 min

go 0.7 mi
total 0.7 mi
- 

40. Turn **right** at **US-160**
About 36 mins

go 31.9 mi
total 32.6 mi
- 

41. Turn **right** at **AZ-98**
About 1 hour 37 mins

go 64.2 mi
total 96.8 mi
- 


42. Turn **right** at **Copper Mine Rd/Indian Route 20**
Continue to follow Copper Mine Rd
About 2 mins

go 0.8 mi
total 97.6 mi


Total: 97.6 mi – about 2 hours 16 mins

 Page, AZ total 0.0 mi


- 43. Head **south** on **Copper Mine Rd** toward **Haul Rd**

go 0.1 mi
total 0.1 mi
- 

44. Turn **right** at **Haul Rd**
About 5 mins

go 1.8 mi
total 1.9 mi
- 


45. Turn **left** at **US-89**
About 26 mins

go 22.8 mi
total 24.7 mi
- 









46. Slight **left** to stay on **US-89**
About 1 min

go 0.6 mi
total 25.3 mi


Total: 25.3 mi – about 31 mins

 Bitter Springs, Arizona

total 0.0 mi

- | | | |
|-------------------------------------------------------------------------------------|--------------------------------------------------------------------------------------------------|-----------------------------|
|  | 47. Head south on US-89 toward Navajo Reservation Rd
About 1 hour 4 mins | go 57.9 mi
total 57.9 mi |
|  | 48. Turn right at AZ-64/Navahopi Rd
Continue to follow AZ-64
About 58 mins | go 52.9 mi
total 111 mi |
|  | 49. Turn left at AZ-64/US-180
About 2 mins | go 1.1 mi
total 112 mi |
|  | 50. Turn right at Grand Canyon National Park
About 2 mins | go 0.5 mi
total 112 mi |
| | 51. Continue straight to stay on Grand Canyon National Park | go 0.3 mi
total 113 mi |
|  | 52. Turn left at S Entrance Rd
About 2 mins | go 0.7 mi
total 113 mi |
|  | 53. Turn left at Village Loop Dr | go 194 ft
total 113 mi |
|  | 54. Turn left at Navajo St | go 0.1 mi
total 114 mi |
|  | 55. Turn left to stay on Navajo St | go 236 ft
total 114 mi |
|  | 56. Turn left at Juniper Hill | go 0.2 mi
total 114 mi |
|  | 57. Turn left at Sunset Dr
About 1 min | go 0.2 mi
total 114 mi |

Total: **114 mi** – about **2 hours 10 mins**

 Grand Canyon National Park, Williams, AZ 86046

These directions are for planning purposes only. You may find that construction projects, traffic, weather, or other events may cause conditions to differ from the map results, and you should plan your route accordingly. You must obey all signs or notices regarding your route.

Map data ©2009 , Sanborn, Tele Atlas